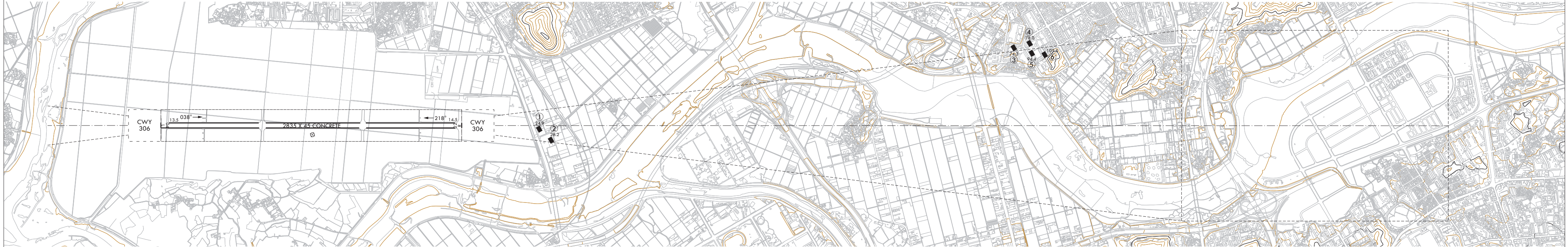


VERTICAL SCALE 1:1,300



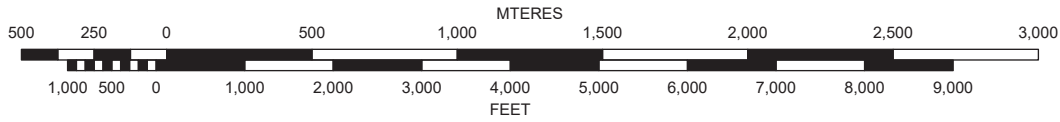
LEGEND		
ITEM	SYMBOL	
	Plan	Profile
Tree or shrub		
Pole tower spire antenna etc		
Building or large structure		
Railroad		
Transmission line or overhead cable		
Peak or Mountain		
Terrain penetrating obstacle plane		
Stopway(SWY)		
Clearway(CWY)		

OBSTACLES					
NR	COORDINATES(WGS84)		ELEV(AMSL)	ITEM	NOTE
1	35°08'36.02 "N	126°49'12.28"E	24.87	building	
2	35°08'37.50 "N	126°49'18.00"E	28.16	building	
3	35°10'54.33 "N	126°50'14.05"E	74.30	building	
4	35°10'59.17 "N	126°50'16.64"E	77.95	building	
5	35°10'58.25 "N	126°50'19.15"E	94.43	building	
6	35°11'01.42 "N	126°50'22.11"E	105.53	building	

## ORDER OF ACCURACY

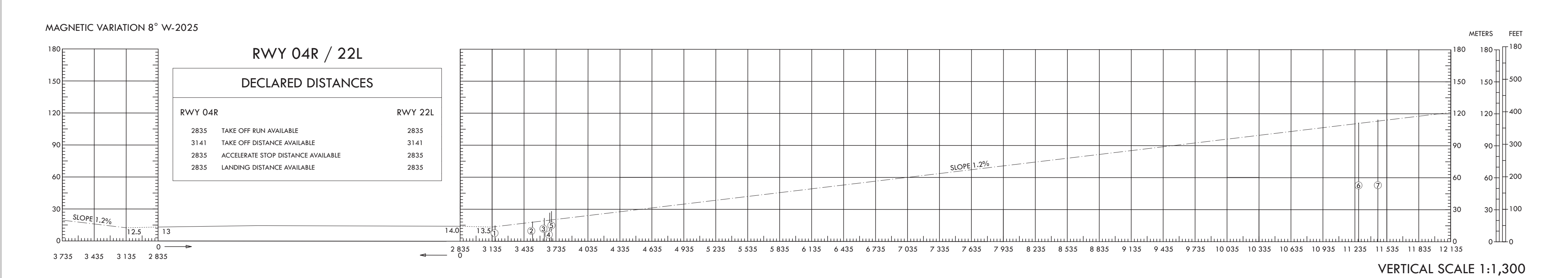
HORIZONTAL	5.0m
VERTICAL	0.5m

HORIZONTAL SCALE 1 : 13 000



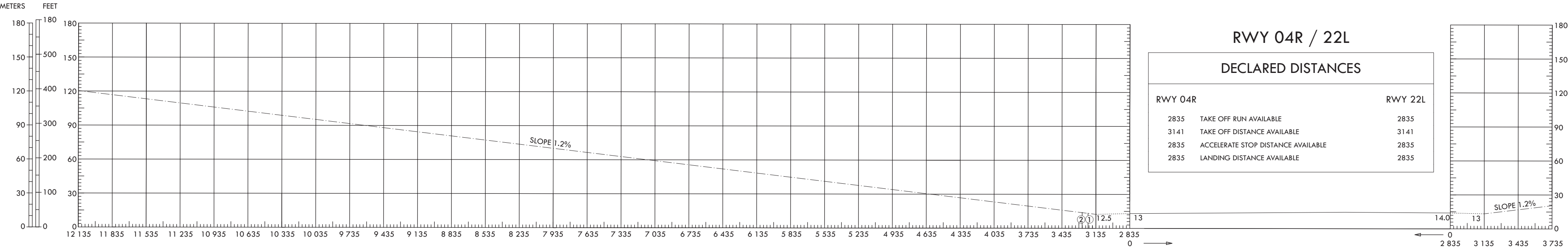
AMENDMENT RECORD		
NR	DATE	ENTERED BY







MAGNETIC VARIATION 8° W-2025

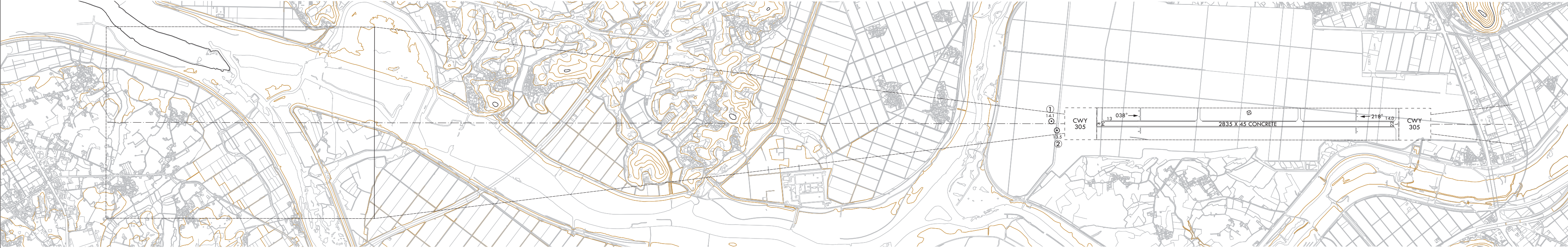


RWY 04R / 22L

DECLARED DISTANCES

RWY 04R		RWY 22L
2835	TAKE OFF RUN AVAILABLE	2835
3141	TAKE OFF DISTANCE AVAILABLE	3141
2835	ACCELERATE STOP DISTANCE AVAILABLE	2835
2835	LANDING DISTANCE AVAILABLE	2835

VERTICAL SCALE 1:1,300



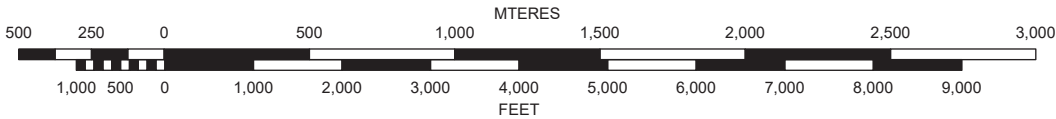
LEGEND		
ITEM	SYMBOL	
	Plan	Profile
Tree or shrub	✱	<div>Identification number</div>
Pole tower spire antenna etc	⊙	
Building or large structure	■	
Railroad	—+—+—+—	
Transmission line or overhead cable	—T—T—T—	
Peak or Mountain	●	
Terrain penetrating obstacle plane		
Stopway(SWY)		
Clearway(CWY)		

OBSTACLES					
NR	COORDINATES(WGS84)		ELEV(AMSL)	ITEM	NOTE
1	35°06'41.58"N	126°48'02.19"E	13.53	fence	
2	35°06'41.50"N	126°47'58.25"E	14.13	fence	

ORDER OF ACCURACY

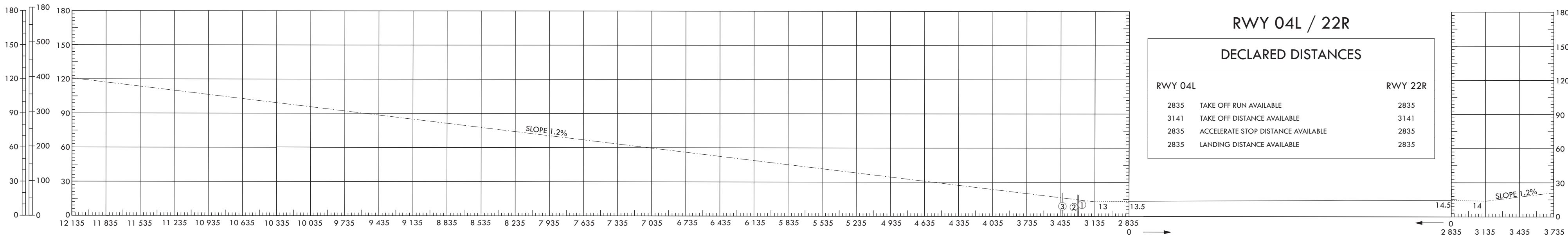
HORIZONTAL 5.0m  
VERTICAL 0.5m

HORIZONTAL SCALE 1 : 13 000



AMENDMENT RECORD		
NR	DATE	ENTERED BY





VERTICAL SCALE 1:1,300



OBSTACLES					
NR	COORDINATES(WGS84)		ELEV(AMSL)	ITEM	NOTE
1	35°06'45.14"N	126°47'48.84"E	18.90	fence	
2	35°06'44.82"N	126°47'48.48"E	19.12	fence	
3	35°06'41.67"N	126°47'44.72"E	20.62	fence	

HORIZONTAL	5.0m
VERTICAL	0.5m

A scale bar with two rows of markings. The top row is labeled 'METERS' and has markings at 500, 1,000, 1,500, 2,000, 2,500, and 3,000. The bottom row is labeled 'FEET' and has markings at 1,000, 2,000, 3,000, 4,000, 5,000, 6,000, 7,000, 8,000, and 9,000. The bar itself is a thick black line with white tick marks corresponding to the numbers above and below it.

AMENDMENT RECORD		
NR	DATE	ENTERED BY